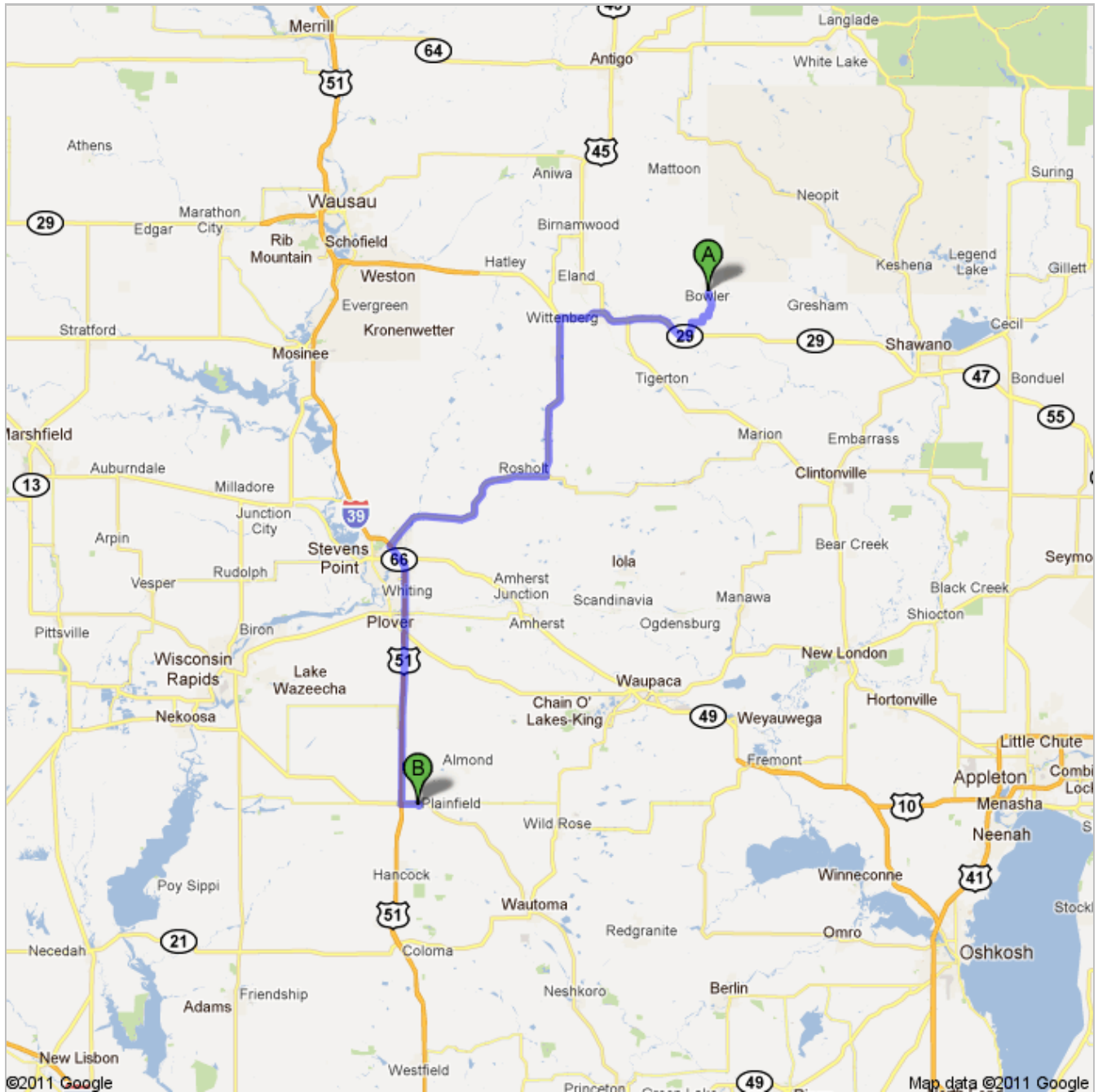



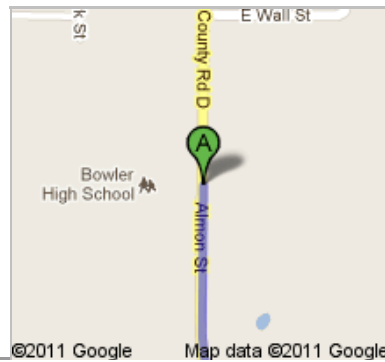


Directions to 409 S West St, Plainfield, WI 54966
73.8 mi – about 1 hour 29 mins

Bowler SD to Tri-County SD

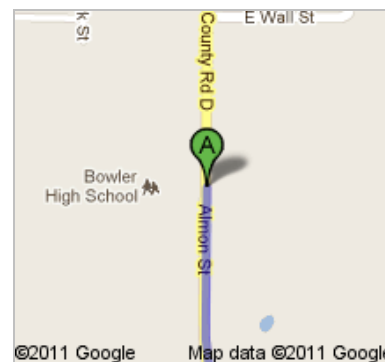



 500 S Almon St, Bowler, WI 54416



1. Head **south** on **Almon St/County Rd D** toward **School House Rd/Witt-Birn Townline Rd**
Continue to follow County Rd D
About 2 mins


go 1.1 mi
total 1.1 mi



 2. Turn **right** onto **Co Rd J**
About 8 mins

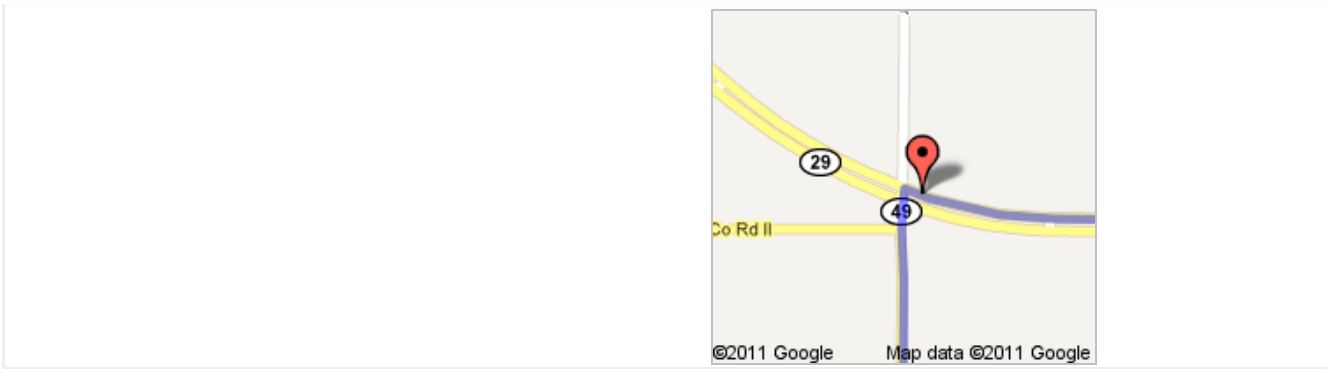
go 4.4 mi
total 5.5 mi



 3. Turn **right** onto **WI-29 W/WI-29 Trunk W**
About 12 mins

go 12.2 mi
total 17.7 mi





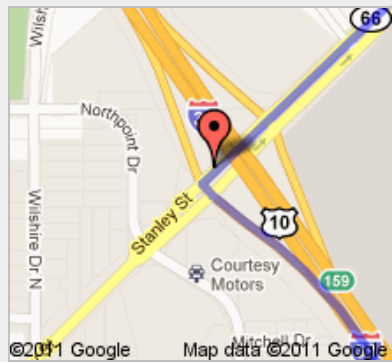
66 5. Turn right onto **WI-66 W/Grand Ave E**
Continue to follow WI-66 W
About 21 mins

go 17.0 mi
total 49.1 mi



39 6. Turn left to merge onto **I-39 S/US-51 S** toward **Portage**
About 22 mins

go 22.7 mi
total 71.8 mi



↗ 7. Take exit **136** for **WI-73** toward **Plainfield/Wis Rapids**
About 1 min

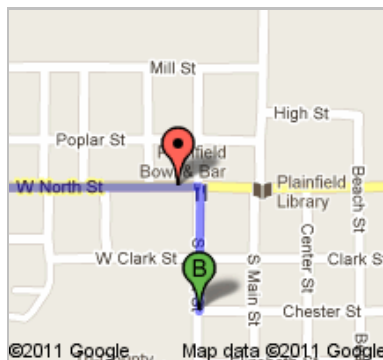
go 0.3 mi
total 72.1 mi



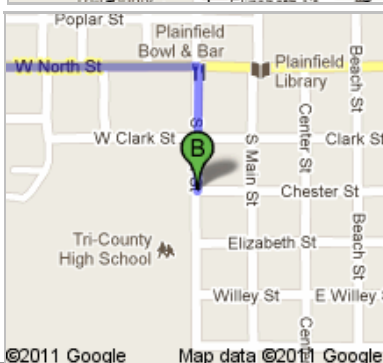


9. Turn right onto **S West St**
Destination will be on the right

go 0.2 mi
total 73.8 mi



B 409 S West St, Plainfield, WI 54966



These directions are for planning purposes only. You may find that construction projects, traffic, weather, or other events may cause conditions to differ from the map results, and you should plan your route accordingly. You must obey all signs or notices regarding your route.

Map data ©2011 Google

Directions weren't right? Please find your route on maps.google.com and click "Report a problem" at the bottom left.